

Declaration of
Covenants,
Conditions and
Restriction's

Vista Sandia
Homeowners Association, Inc.

VISTA SANDIA SUBDIVISION

**COMPREHENSIVE DECLARATION OF COVENANTS,
CONDITIONS AND RESTRICTIONS**



Judy D. Woodward Bern. Co. CDU R 87.89

2000024562
5345205
Page: 1 of 41
03/13/2000 04:07P
Bk-R3 Pg-4451

TABLE OF CONTENTS

RECITALS 1

ARTICLE I 1

 DEFINITIONS 1

 Section 1.1. "Architectural Control Committee" 1

 Section 1.2. "Architectural Control Committee Rules" 1

 Section 1.3. "Assessments" 1

 Section 1.4. "Association" or "Homeowners Association" 2

 Section 1.5. "Common Facilities" 2

 Section 1.6. "Common Properties" 2

 Section 1.7. "Declarant" 2

 Section 1.8. "Declaration" 2

 Section 1.9. "Development Plan" 2

 Section 1.10. "Drainage Easement" 2

 Section 1.11. "Improvement(s)" 2

 Section 1.12. "Lot" 3

 Section 1.13. "Corner Lot" 3

 Section 1.14. "Member(s)" 3

 Section 1.15. "Modular Dwelling" 3

 Section 1.16. "Owner(s)" 3

 Section 1.17. "Property" 3

 Section 1.18. "Single-family Residential Use" 4



Section 1.19. "Single-family Residential Unit"	4
Section 1.20. "Structure(s)"	4
Section 1.21. The "Subdivision" or "Vista Sandia"	4
Section 1.22. "Subdivision Map" or "Subdivision Plat or "Plat Map" or "Plat" or "Final Plat"	4
Section 1.23. "Visible from Neighboring Property"	4
 ARTICLE II	 4
PROPERTY SUBJECT TO RESTRICTION	4
Section 2.1. General Declaration	4
Section 2.2. Description of Property	5
<hr/>	
ARTICLE III	5
LAND USE	5
Section 3.1. Single-family Residential Use	5
Section 3.2. Restrictions on Renting	5
Section 3.3. Replatting	5
Section 3.4. Limitations on Replatting	6
Section 3.5. Combining of Lots	6
Section 3.6. Restrictions On Business And Commercial Activity And Rental or Leasing of Property	6
Section 3.7. Conveyance of Common Properties	6
Section 3.8. Redesignation of Lot Use by Declarant	7
ARTICLE IV	7
EASEMENTS	7



Section 4.1. Existing Easements	7
Section 4.2. Changes and Additions	7
Section 4.3. Utility Installation and Maintenance	8
Section 4.4. Maintenance of Perimeter Wall	8
Section 4.5. Easements for Access by Declarant/or ACC	8
Section 4.6. Surface Areas	8
Section 4.7. Encroachment Easements	8
ARTICLE V	9
STREETS	9
Section 5.1. Maintenance of Private Streets	9
<hr/>	
ARTICLE VI	9
IMPROVEMENTS AND STRUCTURES	9
Section 6.1. Development Plan	9
Section 6.2. Time for Construction	9
Section 6.3. Residential Structures	9
(a) Set Backs	10
(b) Minimum Floor Areas	10
(c) Height Limitations	10
(d) Exterior Color Schemes and Materials	10
(e) Roofing Materials	10
(f) Driveway	11
(g) Garbage Containers	11
(h) Tanks, Air Conditioners and Swamp Coolers	11
(i) Exterior Lighting	11
(j) Garages	11
Section 6.4. Trees, Shrubs and Landscaping	11
Section 6.5. Windmills, Towers and Antennas	11



2000024562
5345263
Page: 4 of 41
83/13/2000 04:07P
Bk-R3 Pg-4451

Section 6.6. Underground Utility Lines	11
Section 6.7. Temporary Structures	12
Section 6.8. Out-buildings	12
Section 6.9. Signs	12
Section 6.10. Improvements and Alterations	12
Section 6.11. Solar Equipment	12
Section 6.12. Chemical Fertilizers, Pesticides or Herbicides	12
Section 6.13. Water Conservation/Fire Protection	12
ARTICLE VII	13
<hr/>	
RESTRICTIONS	13
Section 7.1. Animals-Household Pets	13
Section 7.2. Non Disturbance of Natural Vegetation and Maintenance of Lawns and Plantings	13
Section 7.3. Clothes Drying Facilities	13
Section 7.4. Hunting/Trapping/Firearms and Explosives	13
Section 7.5. Dumping	13
Section 7.6. Waste	14
Section 7.7. Mineral Exploration	14
Section 7.8. Business Activities	14
Section 7.9. Obnoxious Activities	14
Section 7.10. Garbage	14
Section 7.11. Vehicles and Equipment	14
Section 7.12. No Overnight Parking	15



2000024562
3345285
Page: 5 of 41 iv
03/13/2000 04:07P
Blk-f3 Pg-4451

Section 7.13. Emergency or Temporary Maintenance Vehicles	15
Section 7.14. Motorcycles	15
Section 7.15. Continuing Adequacy of Repair or Maintenance	15
Section 7.16. Wood Piles and Storage Piles	15
Section 7.17. Gates, Walls, and Fences	15
Section 7.18. Horses Prohibited	16
Section 7.19. Mobile Homes, Modular Dwellings and Odd Shaped Structures	16
ARTICLE VIII	16
ARCHITECTURAL CONTROL COMMITTEE	16
-----Section 8.1. Establishment and Composition	16-----
Section 8.2. Voting and Status of Alternate Members	17
Section 8.3. Terms of Office	17
Section 8.4. Appointment and Removal	17
Section 8.5. Resignations	18
Section 8.6. Vacancy	18
Section 8.7. Transfer of Authority to the Association	18
Section 8.8. Address	18
Section 8.9. Duties	18
(a) General	18
(b) Development Plan Compliance Deposit	18
Section 8.10. Meetings	19
Section 8.11. Action Without Formal Meeting	19



2000024562
3348265
Page: 6 of 41
03/13/2000 04:07P V
R 07.00 BK-R3 Pg-4451

Section 8.12. Procedure for Submission and Approval of Development Plan	19
Section 8.13. Waiver and Estoppel	19
Section 8.14. ACC Rules	19
Section 8.15. Basis for ACC Approval or Disapproval	20
Section 8.16. Decisions Conclusive	20
Section 8.17. Liability of the Declarant and ACC	20
(a) Generally	20
(b) Regarding Soils Characteristics	21
Section 8.18. Modifications and Waivers	21
Section 8.19. Governmental Agency Approval	22
<hr/>	
ARTICLE IX	22
VISTA SANDIA HOMEOWNERS ASSOCIATION	22
Section 9.1. The Association	22
Section 9.2. Membership	22
Section 9.3. Voting	22
Section 9.4. Proxies	23
Section 9.5. Board of Directors and Officers	23
Section 9.6. Control of the Association	23
Section 9.7. Powers and Duties of the Association	23
Section 9.8. Personal Liability	23
ARTICLE X	23
ASSESSMENTS	23
Section 10.1. Operating Expenses and Reserve Funds	23



2000024562
3345265
Page: 7 of 41
83/13/2000 04:07P
Blk-R3 Pg-4451

Section 10.2. Regular Monthly Charges	24
Section 10.3. Unimproved Lots	25
Section 10.4. Covenant for Assessments	24
Section 10.5. Duties of the Board of Directors	25
Section 10.6. Payment of Fines	26
Section 10.7. Liens to Secure Assessment	26
Section 10.8. Effect of Non-Payment of Assessment	26
Section 10.9. Collection and Enforcement	27
ARTICLE XI	27
GENERAL PROVISIONS	27
<hr/>	
Section 11.1. Cost of Performance	27
Section 11.2. Breach not Ground for Rescission	27
Section 11.3. Notice Before Enforcement	27
(a) Notice	27
(b) Hearing	28
Section 11.4. Enforcement	28
Section 11.5. Attachment of Covenant on Resale or Remodel	28
Section 11.6. Deviation from Approved Plan	28
Section 11.7. Covenants to Run with the Land	29
Section 11.8. Modification, Amendment or Repeal	29
Section 11.9. Severability	29
Section 11.10. Joint and Several Obligations	29
Section 11.11. Successors	29



2000024562
3345263
Page: 8 of 41
63/13/2008 04:07P_vii
R 87.00 Bk-R3 Pg-4451

Section 11.12. Assignment of Rights and Obligations of
Declarant 29

Section 11.13. Word Meanings 29

Section 11.14. Captions and Section Headings 30

Section 11.15. Declarant's Exemption 30

Section 11.16. Mortgage Approval 30

 2000024562
3345885
Page: 9 of 41
03/13/2000 04:07P
Judy D. Woodward Bern. Co. COU R 87.00 BK-R3 Pg-4451

VISTA SANDIA SUBDIVISION

COMPREHENSIVE DECLARATION OF COVENANTS, CONDITIONS AND RESTRICTIONS

THIS DECLARATION is made on the date and year below written by D. R. HORTON, INC., a Delaware corporation, hereinafter referred to as the "Declarant."

RECITALS

1. Declarant is the owner of that certain real property described in Section 1.17 hereof (the "Property").

2. The purpose of this Declaration is to create and carry out a uniform plan for the improvement, development, sale and use of the Property; to preserve so far as possible the natural beauty of the Property; to guard against the erection of poorly designed or proportioned Improvements, or the use of unsuitable materials; to encourage and secure the erection of well designed, attractive Improvements which are harmonious with their sites and consistent with existing Improvements; and in general, to enhance the environmental quality and economic value of the Property.

NOW, THEREFORE, Declarant hereby declares that the real property described in Exhibit A to this Declaration (and, when subdivision maps or plats are filed and a supplement(s) to this Declaration is/are recorded, Units 2, 3 and 4 of Vista Sandia Subdivision) shall be held, sold, used, developed, occupied, leased and conveyed subject to the following reservations, easements, restrictions, covenants and conditions, as amended or as modified from time to time, which shall run with the Property and shall be binding on all parties having or acquiring any right, title or interest in the Property or any part thereof, their heirs, successors and assigns, and shall inure to the benefit of each owner thereof.

ARTICLE I

DEFINITIONS

Section 1.1. "Architectural Control Committee" shall mean and refer to the committee created pursuant to Article VIII hereof. Such Architectural Control Committee shall hereinafter sometimes be referred to as "ACC" or "Committee."

Section 1.2. "Architectural Control Committee Rules" shall mean and refer to such rules as are adopted by the ACC pursuant to Article VIII hereof.

Section 1.3. "Assessments" shall mean and refer collectively to all regular operating expense charges or assessments, all regular reserve fund charges or



assessments, any applicable special assessments or charges, and any fines or other fees provided for in Article X hereof.

Section 1.4. "Association" or "Homeowners Association" shall mean and refer to Vista Sandia Homeowners Association, Inc., a New Mexico non-profit corporation, which Declarant has or shall cause to be incorporated.

Section 1.5. "Common Facilities" shall mean and refer to all existing and subsequently provided Improvements upon or within the Common Properties, except those as may be expressly excluded herein. Also, in some instances, Common Facilities may consist of Improvements for the use and benefit of all Owners constructed on a portion of one or more Lots or on acreage owned by Declarant (or Declarant and others) which is not a part of the Common Properties. By way of illustration, Common Facilities may include, but are not necessarily limited to, the following: structures for recreation, storage or protection of equipment, fences, walls, landscaping, street lights, utility equipment, drainage, and other similar and appurtenant Improvements. References herein to the "Common Facilities (any Common Facility) in the Subdivision" shall mean and refer to Common Facilities as defined respectively in this Declaration.

Section 1.6. "Common Properties" shall mean and refer to the private streets and the tracts and lots deeded or to be deeded to the Association for the benefit of all Owners, together with such other property as the Association may, at any time or from time to time, acquire by deed from Declarant, purchase or otherwise, subject, however, to the easements, limitations, restrictions, dedications and reservations applicable thereto by virtue hereof and/or by virtue of the Subdivision Plat. References herein to "the Common Properties in the Subdivision" shall mean and refer to Common Properties as defined respectively in this Declaration.

Section 1.7. "Declarant" shall mean and refer to D. R. HORTON, INC. or its assignee of the rights and/or obligations under this Declaration.

Section 1.8. "Declaration" shall mean the covenants, conditions, and restrictions herein set forth in this entire document, as the same may be from time to time amended and supplemented.

Section 1.9. "Development Plan" shall mean the plan for development of a Lot which is required to be submitted to the ACC pursuant to Sections 6.1 and 8.12 hereof. The plan shall include a landscaping plan.

Section 1.10. "Drainage Easement" shall be any area designated on the Subdivision Plat as such.

Section 1.11. "Improvement(s)" shall mean the buildings, garages, streets, roads, antennas, driveways, parking areas, walls, fences, hedges, plantings, planting or



2000024562

3343263

Page 11 of 41

83/13/2999 04:07P

2

removal of trees or shrubs or hedges or ground cover or any other landscaping, lighting and all other Structures or landscaping Improvements of every kind and type affecting the natural condition of the land or the drainage of surface waters on, across or from the land.

Section 1.12. "Lot" shall mean each parcel of land shown or to be shown as a lot on the recorded Subdivision Plat for Vista Sandia Subdivision, Unit 1, and designated thereon by a separate Lot number, or shown or to be shown on any subsequent subdivision of a lot or tract within said Unit 1, and upon the recording of the maps or plats for Vista Sandia Subdivision, Units 2, 3 and 4, and the recording of a supplement(s) to this Declaration, each parcel of land shown as a lot thereon too.

Section 1.13. "Corner Lot" shall mean a lot which abuts more than one street, and in the absence of any other designation shall be deemed to front the street on which it has the smaller dimensions; although Declarant reserves the right to designate the street on which any Corner Lot shall be deemed to front.

Section 1.14. "Member(s)" shall mean and refer to all those Owners who are members of the Association as provided in this Declaration.

Section 1.15. "Modular Dwelling" shall mean a factory-fabricated transportable building designed to be used by itself or to be incorporated with similar units at a building site into a modular structure on a permanent foundation. The term applies to major assemblies designed to be permanently affixed to real property in conformance with the local building code, and does not include prefabricated sub-elements such as panels, trusses, or plumbing trees which are to be incorporated into a structure at a building site.

Section 1.16. "Owner(s)" shall mean and refer to the record Owner, whether one or more persons, associations or entities, of legal, equitable or beneficial title of or to any Lot, including Declarant. Owner shall include the purchaser of a Lot under a real estate contract for sale of real property. The foregoing does not include persons or entities who hold an interest in any Lot or in the Property merely as security for the performance of an obligation or who are the seller under a real estate contract. Any reference herein to Owners shall include Owners as defined herein.

Section 1.17. "Property" shall mean and refer to the real property located in Bernalillo County, New Mexico, and more specifically described in Exhibit A to this Declaration including the aerial and subsurface rights appurtenant thereto, and such additional real property as shall be annexed and added to the Subdivision, as Units 2, 3, and 4 when the maps or plats thereof are filed of record and a supplement to this Declaration is recorded which identifies the platted lots therein and the new or revised Common Properties.



Judy D. Woodward Bern. Co. COU

R 87.00

2000024562

3345263

Page: 12 of 41

03/13/2000 04:07P

Bk-A3 Pg-4451

Section 1.18. "Single-family Residential Use" shall mean the occupation or use of a Structure as a residence by a single person, a family or a family-sized unit in conformity with this Declaration and the requirements imposed by applicable zoning laws or any other state, county or municipal laws, rules, regulations, codes or ordinances. An Owner may rent or lease his residential Structure, but any such rental or lease must be by a written agreement which requires the tenant to observe the covenants, conditions and restrictions of this Declaration and no residential Structure may be rented or leased for a period of less than thirty (30) days.

Section 1.19. "Single-family Residential Unit" shall mean the occupation or use of a dwelling unit as a residence by a single person, a family or a family-sized unit in conformity with this Declaration and the requirements imposed by applicable zoning laws or any other state, county or municipal laws, rules, regulations, codes or ordinances.

Section 1.20. "Structure(s)" shall mean anything erected, constructed, placed, laid or installed in, on, or over real property, the use of which requires a location on or in the ground but not including vegetation, trees, shrubs or plantings.

Section 1.21. The "Subdivision" or "Vista Sandia" shall mean all of the Vista Sandia Subdivision, Unit 1, as set forth on the Subdivision Plat filed in the real property records of the Bernalillo County Clerk on August 2, 1999 in Book 99C, Page 217, Document # 1999100669, and such additional real property as shall be annexed and added to the Subdivision, as Units 2, 3, and 4 when the maps or plats thereof are filed of record and a supplement to this Declaration is recorded which identifies the platted lots therein and the new or revised Common Properties.

Section 1.22. "Subdivision Map" or "Subdivision Plat" or "Plat Map" or "Plat" or "Final Plat" shall mean the recorded map or plat of the Vista Sandia Subdivision, Unit 1, as amended or replatted from time to time, covering any or all of the Property referred to in this Declaration, and when filed of record the maps or plats of Vista Sandia Subdivision, Units 2, 3, and 4.

Section 1.23. "Visible From Neighboring Property" shall mean that with respect to any given object, that such object is or would be visible to a person six (6) feet tall, standing on any part of a neighboring property. A neighboring property shall be any Lot having a common lot line except for the intervention of a street, road, right-of-way or easement.

ARTICLE II

PROPERTY SUBJECT TO RESTRICTION

Section 2.1. General Declaration. Declarant hereby declares that the Property within the Subdivision is and shall be held, conveyed, developed, leased, occupied,



2000024562

5345285
Page 13 of 41 4

83/13/2000 04:07P

Judy D. Woodward Bernal. Co. COU R 87.00 Bk-R3 Pg-4451

built upon or otherwise used, improved or transferred in whole or in part, subject to this Declaration, as amended or modified from time to time. This Declaration is declared and agreed to be in furtherance of a general plan for the subdivision, improvement and sale of the Property, and is established for the purpose of enhancing and perfecting the value, desirability and attractiveness of the Property and every part thereof. All of this Declaration shall run with all of the Property for all purposes and shall be binding upon and inure to the benefit of Declarant, all Owners and their successors in interest.

Section 2.2. Description of Property. The property subject to this Declaration is all Property described in Section 1.17 hereof.

ARTICLE III

LAND USE

Section 3.1. Single-family Residential Use. The Lot Owner shall not use any of the Property for other than Single-family Residential Use and is restricted to one Single-family Residential Unit per Lot.

Section 3.2. Limitations on Renting. No Lot Owner shall rent his house for less than a thirty (30) day term. No house within the Subdivision shall be rented other than on a written form of lease requiring the lessee to comply with this Declaration, as amended from time to time, the By-Laws and any rules and regulations promulgated by the Association's Board of Directors and/or the ACC, and providing that failure to comply constitutes a default under the lease. Each Owner shall promptly, following the execution of any such lease, forward a conformed copy to the Association's Board of Directors. The foregoing provisions of this subparagraph shall not apply to the Declarant, or to a Mortgagee in possession of a Lot as a result of a foreclosure or other judicial sale or as a result of any proceeding in lieu of foreclosure, during the period of such Mortgagee's possession.

Section 3.3. Replating. Declarant has the right in its sole discretion to replat the Subdivision into a greater number of lots than 283 or to revise the lot lines, subject to Section 3.3 herein. Each Owner hereby makes, constitutes and appoints Declarant, with full power of subdivision, as the Owner's lawful attorney-in-fact, with power to execute, acknowledge, file and record with any governmental authority any appropriate documents for the purpose of effecting the resubdivision of any Lot or portion thereof (including replating the Subdivision into a greater number of Lots or revising Lot lines), in accordance with the terms of this Declaration. The foregoing power (i) is coupled with an interest, (ii) is irrevocable, (iii) shall survive the dissolution of or resignation of Declarant, (iv) may be exercised for each Owner individually or by listing all of the Owners and executing any instrument with a single signature as attorney-in-fact for all of them, and (v) shall be binding upon all assignees and successors of each Owner. Tract "B" is dedicated on the Plat as a private drainage easement and shall be used for



2000024562

Page: 14 of 41 5

83/13/2000 04:07P

BK-R3 Pg-4451

a retention pond until such time as certain off site infrastructure improvements have been completed. At that time, Declarant has the right, in its sole discretion, without the consent or approval of Owners of any Lots, to replat the Subdivision to create six (6) or seven (7) lots out of Tract "B".

Section 3.4. Limitations on Replatting. No Owner (other than Declarant) shall subdivide or separate into smaller Lots or parcels any Lot, or tract. No Owner (other than Declarant) shall convey or transfer any portion of any Lot, or tract, or any easement or any other interest (other than a security interest or a rental or lease), without the written consent of Declarant.

Section 3.5. Combining of Lots. An Owner of two (2) or more contiguous Lots may, with prior written approval of the ACC, combine said Lots into one Lot. Such combination shall be at the sole expense of said Owner. After combination, the resulting Lot shall be treated as one (1) Lot for all purposes of this Declaration, including voting rights within the Association and resubdivision.

Section 3.6. Restrictions On Business And Commercial Activity And Rental or Leasing of Property. No business or commercial activity frequented by and open to the general public (and in any event no business or commercial activity which takes place outdoors or which creates noise audible from neighboring property) shall be conducted within the Subdivision. Home occupations of the Owner are permissible if conducted in the home and in compliance with city ordinances and regulations and any rules and regulations governing home occupations hereafter adopted by the ACC. Nothing contained herein shall be deemed to prevent the rental or leasing of a Single-family Residential Unit by the Owner thereof, subject to all the provisions of this Declaration.

Section 3.7. Conveyance of Common Properties. Notwithstanding the foregoing limitations on land use, Declarant has the right in its sole discretion to convey lots and tracts of the Subdivision to the Association for use as parks, streets and other common purposes, after final plats are recorded. Lots 1-P1 and 30-P1, Block 3, Unit 1, of the Subdivision shall be landscaped by Declarant and conveyed to the Association for use as an entry way park. A tract anticipated to be partially in Unit 2 and partially in Unit 3 of the Subdivision shall be conveyed to the Association for use as a community park. Tract "A" throughout the Subdivision shall be the private streets. Such conveyances shall be free and clear of all encumbrances which would at any time or from time to time, secure an obligation to pay money and, with regard to any Common Properties used for ingress or egress, any conveyance or encumbrance thereof shall be subject to the Lot Owners' easement thereover. Such conveyances may, however, be subject to any/or all of the following exceptions, liens, and encumbrances:

- (a) The lien of real property taxes and assessments not delinquent;



- (b) Such easements and rights of way as may have been offered for dedication to a political subdivision or public organization, or public utility corporation;
- (c) Obligations imposed, directly or indirectly, by virtue of any statute, law, ordinance, resolution, or regulation of the United States of America, the State of New Mexico, or any other political subdivision or public organization having jurisdiction over such property, or by virtue of any organization or body politic created pursuant to any such statute, law, ordinance or regulation.

Section 3.8. Redesignation of Lot Use By Declarant. Lots 1-P1 and 30-P1, Block 2, Unit 1, shall be initially landscaped and used by Declarant in its marketing of the Subdivision. Said Lots as will not be donated to the Subdivision and at such time as Declarant, in its sole discretion, decides to build houses on said Lots, and/or to sell them, it may remove the landscaping and do so.

ARTICLE IV

EASEMENTS

Section 4.1. Existing Easements. The Subdivision Plat has or shall dedicate for use as such, subject to the limitations set forth therein, certain roadways, streets, rights-of-way and easements shown thereon and such Subdivision Plat has or will establish dedications, limitations, reservations and restrictions applicable to the Property. Further, Declarant may, prior to the Property becoming subject to this Declaration, grant, create and dedicate by recorded instrument(s) certain other easements, restrictions, rights-of-way and related rights affecting the Property. All dedications, limitations, restrictions and reservations shown on the Subdivision Plat and all grants and dedications of easements, restrictions, rights-of-way and related rights made by Declarant prior to the Property becoming subject to this Declaration, are incorporated herein by reference and made a part of this Declaration for all purposes as if fully set forth herein and shall be construed as being adopted in each and every contract, deed or conveyance executed or to be executed by or on behalf of Declarant conveying any part of the Property.

Section 4.2. Changes and Additions. Declarant reserves the right to make changes in and additions to the above easements and rights-of-way for the purpose of most efficiently and economically installing the Improvements. Further, Declarant reserves the right, without the necessity of the joinder of any Owner or other person or entity, to grant, dedicate, reserve or otherwise create, at any time or from time to time, rights-of-way and easements for public utility purposes (including, without limitation, gas, water, electricity, telephone and drainage), in favor of any person or entity, along and on either or both sides of any Lot line, which such easement shall have a maximum width of five (5) feet on each side of such Lot line.



2000024562

5345265

Page: 16 of 41

7

03/13/2000 04:07P

Blk-R3 Pg-4451

Section 4.3. Utility Installation and Maintenance. There is hereby created an easement upon, across, over and under all of the Property for ingress and egress in connection with installing, replacing, repairing and maintaining all utilities, including, but not limited to, water, sewer, gas, telephone and other communication services, electricity, cable television and appurtenances thereto. By virtue of this easement, it shall be expressly permissible for the utility companies, and other entities supplying service to install and maintain pipes, wires, conduits, service lines or other utility facilities or appurtenances thereto on, above, across and under the Property, within the public utility easements from time to time existing and from service lines situated within such easements to the point of service on or in any Structure. Notwithstanding anything contained in this Section, no electrical lines, water lines or other utilities or appurtenances thereto may be relocated on the Property until approved by Declarant or the ACC. The utility companies furnishing service shall have the right as necessary to remove trees situated within the utility easements shown on the Subdivision Plat and to trim overhanging trees and shrubs located on portions of the Property abutting such easements.

Section 4.4. Maintenance of Perimeter Wall. Each Owner of a Lot bordering the Subdivision perimeter wall covenants and agrees to the creation hereby of a permanent easement in favor of Declarant, the ACC and the Association to enter upon his Lot for the purpose of maintaining and repairing the perimeter wall. Each such Owner further covenants not to add to, remove, color or otherwise modify the perimeter wall.

Section 4.5. Easements for Access by Declarant/or ACC. Declarant, the ACC, and the Association shall have the right and permanent easement to enter upon any and all Lots in the Subdivision for the purpose of maintenance and repair of streets and drainage facilities and for inspections as to compliance with this Declaration. Declarant, the ACC, and the Association shall have the right to enter any Lot for the purpose of correcting any violation of any obligation herein.

Section 4.6. Surface Areas. The surface of easement areas for any underground utility services may be used for planting of shrubbery, trees, lawns or flowers. However, neither Declarant nor any supplier of any utility service using any easement area shall be liable to any Owner or to the Association for any damage done by them or either of them or their respective agents, employees, servants or assigns to any of the aforesaid vegetation as a result of any activity relating to the construction, maintenance, operation or repair of any facility in any such easement area.

Section 4.7. Encroachment Easements. Should minor variations between Lot lines as shown on the Plat and actual physical lot boundaries (such as walls, including interior party walls and fences) occur, either due to original construction, reconstruction, repair or due to the settling, shifting or movement of Structures, a valid easement shall exist for the encroaching Improvement(s) for so long as the encroachment exists.



2000024562

5045205

Page 17 of 41

8

03/13/2000 04:07P

Bk-R3 Pg-4451

Judy D. Woodward Bern. Co. COU

R 87.00

ARTICLE V

STREETS

Section 5.1. Maintenance of Private Streets. All of the streets shown on the Plat are private streets dedicated to and maintained by the Association.

ARTICLE VI

IMPROVEMENTS AND STRUCTURES

Section 6.1. Development Plan. Each Owner shall be required to submit a detailed Development Plan, pursuant to the Rules of the ACC, and such plan must be approved in writing prior to the commencement of construction of any Improvement. No construction whatsoever, including, without limitation, site preparation, clearing of trees or excavation, shall commence without the prior written approval of the ACC. All construction and development shall comply strictly with the approved Development Plan. Any person purchasing any portion of the Property subject to this Declaration acknowledges that the breach or violation of this Section 6.1 is likely to result in irreparable harm to the rights and interests of other Owners in the Subdivision and that the ACC or the Association, on behalf of such Owners, shall be entitled to injunctive relief, temporary or permanent, in order to prohibit such violation; provided, however, that this provision shall be in addition to any other remedies available hereunder, including fines, or at law or equity.

Section 6.2. Time for Construction.

(a) Construction of any Structure or Improvement shall be continuous and proceed in an orderly fashion without interruptions and any Structure or Improvement on a Lot shall be completed in a reasonable time, not to exceed twelve (12) months from the commencement of construction (fourteen (14) months for landscaping).

(b) The foundation for any Structure or Improvement shall be completed as soon as is practically possible after the commencement of construction.

(c) Commencement of construction shall mean the first on-site work for construction, including, but not by way of limitation, clearing of trees, excavation or site preparation for the purpose of foundation.

(d) Materials and equipment necessary for construction, and all debris resulting from clearing or construction, shall be confined to the Lot, and shall not be left on any other Lots, Common Areas or streets.

Section 6.3. Residential Structures. All residential Structures shall be subject to the following requirements, and each enumerated item must be included in the



2800024562
3345288
Page: 18 of 41
03/13/2000 04:07P
R 07.00 Bk-R3 Pg-4451

Development Plan submitted and approved in writing by the ACC prior to the commencement of construction; provided, however, that the following requirements shall not be the sole basis for consideration by the ACC (see Section 8.15 of this Declaration). Once approved, no Structure or Improvement may vary from the Development Plan without further approval of the ACC.

(a) Set Backs: No garage shall be erected on any Lot closer than twenty (20) feet to the front of the street line. No residential Structure shall be erected on any Lot closer than fifteen (15) feet from the front street line, or closer than fifteen (15) feet from the rear lot line, or closer than five (5) feet from the side lot line. With reference to Corner Lots, no Structure or portion thereof may be erected closer than ten (10) feet from the side street line. Ordinary projections of sills, belt courses, cornices and ornamental features may project as much as twenty-four (24) inches into the side set back lines. For the purpose of this paragraph, eaves, steps, and equipment pads shall not be considered as part of a Structure. Where more than one Lot is acquired as a single building site, the side lot lines shall refer only to the lot lines bordering the adjoining property owners. Notwithstanding anything to the contrary herein, the ACC shall have the right to permit reasonable modifications of the set back requirements where in the discretion of the ACC, strict enforcement of the set back provisions would work an extreme hardship. However, in no event shall set back requirements be less than required by applicable City Zoning.

(b) Minimum Floor Areas: All single-family residential Structures shall have a fully enclosed heated living area of not less than eight hundred fifty (850) square feet, exclusive of portals, porches (open and closed), patios, garages, balconies or decks. Carports are not permitted.

(c) Height Limitations: No Structure shall be erected, altered or permitted to remain on any Lot that will exceed a vertical distance above ground level to the highest point of the coping of a flat roof, deck line of a mansard roof or the average between the plate and the ridge of a gable, hip or gambrel roof or twenty-six (26) feet. Ground level shall be defined as the highest pad elevation on any single Lot, as shown on the grading plans and/or as directed or approved by the ACC. Lots with two (2) pad elevations (split level) may exceed two (2) stories, but shall not exceed twenty-six (26) feet in height from the curb elevation on that Lot, as defined on said grading plans and/or as directed or approved by the ACC. All decision and judgments pertaining to view obstruction shall be granted solely by the ACC.

(d) Exterior Color Schemes and Materials: Structures shall be constructed of 100% masonry veneer or solid masonry, stone, cinder block, abode brick or stucco in earth tones approved by the ACC with no bright or gaudy colors being allowed.

(e) Roofing Materials: The ACC shall have the right to impose limitations on roofing materials to be used in any Structure.



(f) Driveway: The ACC shall have the right to impose limitations on driveway design, including materials, aprons, location and point of contact with dedicated roads, streets or other private driveways in the Subdivision.

(g) Garbage Containers: The ACC shall have the right to require each Owner to specify a specific location for trash service, and shall require each Owner to construct a permanent facility of acceptable design and materials at such approved location for the placement of garbage containers for collection purposes. Each Lot Owner will be responsible for placing solid waste in plastic bags and/or garage cans, as may be required by the trash removal service or taking the waste to the appropriate landfill site.

(h) Tanks, Air Conditioners and Swamp Coolers: The ACC shall have the right to approve the location of any tank, air conditioner or swamp cooler used or proposed in connection with a single-family residential Structure, including swimming pool filter tanks. Oil or gasoline tanks are prohibited on any Lot.

(i) Exterior Lighting: The ACC shall have the right to approve the location, number, size and design of all proposed exterior lighting.

(j) Garages: No garage shall be erected, altered, placed or permitted to remain on any lot other than a private garage for not more than two (2) cars; provided, however, the ACC may permit one (1) single car garage on not more than forty (40) percent of the Lots. The interior of any garage may be converted to any use which is otherwise permissible hereunder, however, the exterior facade of any converted garage, including but not limited to exterior doors, shall not be modified in any way.

Section 6.4. Trees, Shrubs and Landscaping. Landscaping is a mandatory element of each Development Plan. The ACC shall have the right to approve the removal and/or addition of trees, shrubs, hedges, ground cover and all other landscaping.

Section 6.5. Windmills, Towers and Antennas. No windmills or towers will be allowed in the Subdivision. No antenna or satellite dishes or other service for the transmission or reception of television signals, radio signals or other form of electromagnetic radiation, visible from the street, shall be erected, used or maintained on any Lot, whether attached to a building or Structure or otherwise, without prior approval of the ACC. Notwithstanding the foregoing, the ACC shall approve a location visible from the street if such location is the only location where an adequate signal can be received. No radio signals, television signals, or any other form of electromagnetic radiation shall originate from any Lot which may unreasonably interfere with the reception of any television or radio signal on any other Lot.

Section 6.6. Underground Utility Lines. No utility lines, including, but not limited to, wires or other devices for the communication or transmission of telephone or



2888824562

5345288
Page: 28 of 41 11

63/13/2000 04:07P

Judy O. Woodward Bern. Co. COU R 87.88 Bl-R3 Pg-4451

electric current or power, cable television or any other type of line or wire shall be erected, placed or maintained anywhere in or upon any Property, by any Owner other than Declarant, within the Subdivision unless the same shall be contained in conduit or cables installed and maintained underground or concealed in, under or on buildings or other Structures as approved in writing by the ACC.

Section 6.7. Temporary Structures. No temporary structures of any kind, including but not limited to a trailer, mobile home, basement of any incomplete building, tent, shack, garage, barn or any other temporary building of any kind shall be utilized at any time for a residence on the Property within the Subdivision either on a temporary or permanent basis. Temporary structures may only be used for other purposes if such purposes have received prior written approval from the ACC.

Section 6.8. Out-buildings. Acceptable out buildings include a storage shed, a work shop, a swimming pool, a gazebo and other accessory buildings and improvements strictly incidental and appropriate to single family use. However, any proposed out-buildings must be included in the Development Plan and approved in writing by the ACC.

Section 6.9. Signs. Except for "For Sale"-signs not exceeding six (6) square feet, no sign, billboard, or advertising structure shall be erected or maintained on any Lot or parcel of property within the Subdivision, unless approved in writing by the ACC or otherwise consistent with signage rules issued by the ACC.

Section 6.10. Improvements and Alterations. No Structures, Improvements, alternations, repairs, excavations or other work which in any way alters the exterior appearance of any Structure within the Subdivision or the appearance of any other Improvements located thereon from its natural or improved state existing on the date such Property was first conveyed in fee to the current Owner, or Purchaser or annexed by Declarant, whichever is later, shall be made or done without the prior written approval of the ACC.

Section 6.11. Solar Equipment. Request for approval of installation of any type of solar equipment shall be included in the Development Plan and approved in writing by the ACC.

Section 6.12. Chemical Fertilizers, Pesticides or Herbicides. No commercial chemical fertilizers, pesticides or herbicides other than those approved by the ACC shall be used on any of the Property. This provision in no way limits the use of those products which are readily available for consumer use and approved by an agency, such as the Food and Drug Administration, for the purpose intended.

Section 6.13. Water Conservation/Fire Protection. Instruments to facilitate water conservation and fire protection are strongly encouraged. The ACC reserves the right



to require the installation of residential sprinklers, low flow toilets and similar devices in all new construction.

ARTICLE VII

RESTRICTIONS

Section 7.1. Animals-Household Pets. No animals, including pigs, hogs, swine, poultry, fowl, wild animals, horses, cattle, sheep, goats or any other type of animal not considered to be a domestic household pet within the ordinary meaning and interpretation of such words may be kept, maintained or cared for on the Property. No animal shall be allowed to make an unreasonable amount of noise, or to become a nuisance, and no domestic pets will be allowed on the Property other than the Lot of its Owner unless confined to a leash or under voice control. Upon written request of any Owner, the ACC shall conclusively determine at its sole discretion, in accordance with its rules, whether an animal is a domestic household pet, whether an animal is being allowed to run at large or whether an animal is a nuisance. The decision of the ACC in such matters is final, conclusive and shall be enforced as other restrictions contained herein. No animal may be stabled, maintained, kept, cared for or boarded for hire or remuneration on the Property and no kennels or breeding operation will be allowed. No animal shall be allowed to run at large and all animals shall be kept within an enclosed area which must be clean, sanitary and reasonably free of refuse, insects and waste at all times.

Section 7.2. Maintenance of Lawns and Plantings. Each Owner, on his Lot, shall keep all shrubs, trees, grass and planting of every kind which are Visible From Neighboring Property or from a dedicated road, Common Property or Common Facility, properly cultivated, pruned and free of trash and other unsightly material. Declarant, the Association and the ACC shall have the right at any reasonable time to enter upon any Lot to replace, maintain and cultivate shrubs, trees, grass or other plantings located thereon, at cost to Owner.

Section 7.3. Clothes Drying Facilities. Outside clothes lines or other facilities for drying clothes or airing clothes shall not be erected, placed or maintained on any Lot unless they are concealed in such a manner so as not to be Visible From Neighboring Property or from streets or from access roads.

Section 7.4. Hunting/Trapping/Firearms and Explosives. Hunting, trapping and discharge of firearms or other explosives are expressly prohibited within the Subdivision.

Section 7.5. Dumping. Dumping of ashes, trash, rubbish, sawdust, garbage, land fill, solid waste and any type of refuse and other unsightly or offensive material is expressly prohibited within the Subdivision.



2000024562
5345263
Page: 22 of 41 13
03/13/2009 04:07P
Bk-R3 Pg-4451

Section 7.6. Waste. The commission of waste is expressly prohibited within the Subdivision.

Section 7.7. Mineral Exploration. No mining, quarrying, tunneling, excavation or drilling for exploration or removal of any minerals including oil, gas, gravel, rocks, earth or earth substances of any kind shall be permitted within the Subdivision.

Section 7.8. Business Activities. No business or commercial activity frequented by and open to the general public (and in any event no business or commercial activity which takes place out of doors or creates noise audible from neighboring Property) shall be conducted within the Subdivision. Home occupations of the Owner are permissible if conducted in the home and in compliance city ordinances and regulations and with any rules and regulations governing home occupations hereafter adopted by the ACC. Nothing contained herein shall be deemed to prevent the rental or leasing of a Single-family Residential Unit by the Owner thereof, subject to all of the provisions of this Declaration.

Section 7.9. Obnoxious Activities. No nuisance, obnoxious or offensive activities shall be permitted on any Lot, nor shall any rubbish or debris of any kind be placed or permitted to accumulate on or adjacent to any of the Property within the Subdivision, and no odors shall be permitted to arise therefrom, so as to render any such Property or any portion thereof unsanitary, unsightly, offensive or detrimental to any other Property in the vicinity thereof or to its occupants. Without limiting the generality of any of the foregoing provision, no speakers, horns, whistles, bells or any other devices, except security devices used exclusively for security purposes, shall be located, used or placed on any such Property which are audible from neighboring Property. No Lot or portion thereof shall be used in whole or in part for the storage of inoperable vehicles or commercial equipment. No operable vehicles maybe parked or stored other than in a garage, on a driveway or on the street during the day time.

Section 7.10. Garbage. No garbage or trash shall be placed or kept on any Lot except in covered containers located and constructed in accordance with Section 6.3 In no event shall such containers be maintained so as to be Visible From Neighboring Property. All rubbish, trash, and garbage shall be removed from Lots and shall not be allowed to accumulate thereon. No incinerator shall be kept or maintained on any Lot. No garbage, trash, or debris shall be permitted to be buried on any Lot at any time nor shall the burning thereof be permitted.

Section 7.11. Vehicles and Equipment. No bus, truck larger than a one-ton pickup, semi-trailer, tractor, machinery, or commercial equipment shall be kept, placed (except during the course of making deliveries for the purpose of loading or unloading), maintained, constructed, reconstructed, or repaired on the Property. No motor vehicle or trailer of any type shall be built, rebuilt or repaired on the Property other than in a garage. Motor homes, recreational house trailers, horse trailers, truck campers, boats, boat trailers and recreational vehicles of any sort or type which are intended to be kept



2666624562

3345263

Page: 23 of 41 14

93/13/2000 04:07P

BK-R3 Pg-4451

on the Property by the Owner must, to the extent possible, be garaged; and if kept outside must be parked on a concrete driveway and must not encroach onto the sidewalk or street. No motorized vehicle of any kind may be operated in any manner which is dangerous, noisy or which creates a nuisance.

Section 7.12. No Overnight Parking. No vehicle of any kind shall be allowed to park overnight on any street within the Subdivision, without the prior written approval of the ACC.

Section 7.13. Emergency or Temporary Maintenance Vehicles. The provisions of this Declaration shall not prevent any emergency vehicle repairs or operation of an emergency vehicle, ambulance, etc., within the Subdivision. The provisions of this Declaration shall also not prevent the operation or temporary use of construction vans, trucks, and machinery/equipment maintained during and used exclusively in connection with the construction of any Improvement approved in writing by the ACC.

Section 7.14. Motorcycles. The use of motorcycles shall be limited to those which have been approved and are legal for street use. Such use shall be limited to the public streets. No off-road use of any motorcycles shall be permitted and all motorcycles operated within the Subdivision shall have mufflers installed in good condition which limits the exhaust noise to no more than eighty (80) decibels, ten (10) feet from the end of the exhaust pipe.

Section 7.15. Continuing Adequacy of Repair or Maintenance. No Improvement upon the Property within the Subdivision shall be permitted to fall into disrepair, and each Improvement shall at all times be kept in good condition and repair and, if applicable, adequately painted or otherwise finished. Such duty to repair shall include the maintenance of any exterior Structures and finish which was included in the Development Plan approved by the ACC.

Section 7.16. Wood Piles and Storage Piles. No wood pile or storage pile shall be located on any part of a Lot other than behind the rear yard privacy fence and may not be against any common fence or wall or be higher than the height of any authorized fence. Any Structure of a permanent nature to be built with regard to these items and must be included in the Development Plan and approved in writing by the ACC.

Section 7.17. Gates, Walls, and Fences. All gates, walls, and fences must be described in the Development Plan and approved by the ACC. Retaining walls shall be party walls if placed on the common property line between two (2) Lots and shall not be removed by either Owner. Liability as between the Owners with the respect to the maintenance of the party wall shall be as provided by the laws of the State of New Mexico. Except for necessary retaining walls, which shall be of minimum height, the following requirements shall apply to all walls and fences:



(a) No wall or fence shall be erected or allowed to remain nearer the street than the front of the residential Structure, and

(b) On Corner Lots, no wall or fence facing the side street shall be erected or allowed to remain nearer to the front street than ten (10) feet from the rear of the residential Structure.

(c) All walls and fences shall be built of masonry block or wood as may be approved by the ACC.

(d) All builders and/or Owners shall be responsible for the construction of retaining walls on common property lines including rear property lines in accordance with all applicable Federal, State, City and County codes and ordinances.

(e) No walls or fences shall be erected or placed on any Lot or Lots lower than four (4) feet nor higher than six (6) feet above ground level except as directed or approved by the ACC. "Ground Level" in this instance shall be defined as the highest natural ground elevation on either side of the wall.

Section 7.18. Horses Prohibited. -Horses are prohibited in the Subdivision.

Section 7.19. Mobile Homes, Modular Dwellings and Odd Shaped Structures. Mobile homes, modular dwellings, and "A" frame, cubicle and dome structures are not allowed.

ARTICLE VIII

ARCHITECTURAL CONTROL COMMITTEE

Section 8.1. Establishment and Composition. There is hereby established an Architectural Control Committee ("ACC"), which shall consist of three (3) regular members and three (3) alternate members. The following persons are hereby designated as the initial members:

<u>Position</u>	<u>Name</u>	<u>Type</u>	<u>Address</u>
Office No. 1	Kathryn Rhoades	Regular	4400 Alameda NE, Bldg. B Albuquerque, NM 87113
Office No. 2	Mark Ferguson	Regular	4400 Alameda NE, Bldg. B Albuquerque, NM 87113
Office No. 3	Jesse Bearden	Regular	4400 Alameda NE, Bldg. B Albuquerque, NM 87113



2000024562
3345283
Page: 25 of 41
83/13/2000 04:07P 16
R 07.00 Bk-R3 Pg-4451

Office No. 4 Robert Prewitt Alternate 4400 Alameda NE, Bldg. B
Albuquerque, NM 87113

Office No. 5 Britt Bare Alternate 4400 Alameda NE, Bldg. B
Albuquerque, NM 87113

Office No. 6 Declarant will appoint a third alternate within six months of the filing of this Declaration.

Members of the ACC shall serve without salary or pay and none of the members shall be required to be an architect or to meet any other particular qualifications for membership.

Section 8.2. Voting and Status of Alternate Members. Except as otherwise provide herein, a vote or written consent of a majority of the regular members of the ACC at a meeting or otherwise shall constitute the act of the Committee. Except as hereinafter provided, alternate members shall not be entitled to vote. In the event of absence or disability of one (1) or more regular members, the remaining member or members, even though less than a quorum, may designate an alternate member to act or substitute for the absent or disabled regular member for the duration of such absence or disability. The alternate member so designated shall be entitled to vote in place of the regular member for whom the alternate member so substitutes. Notwithstanding the foregoing provisions, the ACC is not authorized to act unless at least one (1) regular member is present or, in the event action is taken without a meeting, unless at least one (1) regular member consents in writing thereto.

Section 8.3. Terms of Office. Unless the initial members of the ACC have resigned or been removed, their terms of office shall be for the periods of time beginning as of the date of recordation of this Declaration and ending on the dates indicated below, and until appointment of their respective successors:

Office Nos. 1 and 4 January 1, 2002

Office Nos. 2 and 5 January 1, 2003

Office Nos. 3 and 6 January 1, 2004

Thereafter, the term of each ACC member appointed shall be for a period of three (3) years and thereafter until the appointment of a successor. Any new member appointed to replace a member who has resigned or been removed shall serve such member's unexpired term. Members who have resigned or whose terms have expired may be reappointed.

Section 8.4. Appointment and Removal. Except as provided below, the right to appoint and remove all regular members and alternate members of the ACC at any



2000024562
6345288
Page: 26 of 41
03/13/2000 04:07P
Blk-R3 Pg-4451

time, with or without cause, shall be, and hereby is, vested solely in Declarant. At such time as Declarant owns less than twenty-five percent (25%) of the Lots (in number) or at such time that Declarant records a waiver of the right herein retained, whichever event occurs first, the right to appoint and remove all regular and alternate members of the ACC shall automatically be transferred to the Board of Directors. Appointment of all regular and alternate members of the ACC shall thereafter be appointed by a majority of the Board of Directors.

Section 8.5. Resignations. Any regular member or alternate member of the ACC may resign at any time from the Committee by giving written notice thereof to Declarant or the Board of Directors as the situation requires.

Section 8.6. Vacancy. Vacancies on the ACC, however caused, shall be, except as provided in Section 8.4 of this Article, filled by Declarant. A vacancy shall be deemed to exist in case of death, resignation or removal of any regular or alternate member.

Section 8.7. Transfer of Authority to the Association. The duties, rights, powers and authority of the ACC constituted hereby may be assigned at any time, at the sole election of a majority of the Board of Directors, to the Homeowners Association, and from and after the date of such assignment, and the acceptance thereof by the Association, the Association shall have full right, authority and powers, and shall be obligated to perform the functions of the ACC as provided herein (and in the Bylaws of the Association).

Section 8.8. Address. The address of the ACC shall be c/o D. R. Horton, Inc., 4400 Alameda NW, Bldg. B, Albuquerque, New Mexico 87113 or such other place as may from time to time be designated by the ACC by written instrument recorded in the real estate records of Bernalillo County, New Mexico; and the last instrument so recorded shall be deemed the Committee's proper address.

Section 8.9. Duties.

(a) General: It shall be the duty of the ACC to receive, consider and act upon all proposals, plans, complaints, requests for determination, Development Plans or other matters submitted pursuant to the terms of this Declaration, and to carry out all other duties imposed on it by this Declaration.

(b) Development Plan Compliance Deposit: The ACC may require a building compliance deposit of \$50.00 to assure compliance of the Improvements with this Declaration. The ACC may refund this building compliance deposit after completion of the Improvements if in the ACC's sole discretion the ACC has evidence satisfactory to the ACC that all of the Improvements were completed in compliance with this Declaration.



2000024562
5345263
Page: 27 of 41 18
03/13/2006 04:07P
Bk-R3 Pg-4451

Section 8.10. Meetings. The ACC shall meet from time to time as necessary to perform its duties hereunder. Subject to provisions of Section 8.2 above, and except as otherwise provided herein, the vote or written consent of a majority of the regular members at a meeting or otherwise shall constitute the act of the Committee. The Committee shall keep and maintain written records of all actions taken by it at such meetings or otherwise.

Section 8.11. Action Without Formal Meeting. The ACC, in accordance with Sections 8.2 and 8.10 hereof, may take action without formal meeting by unanimously consenting in writing on any matter which they might consider at a formal meeting. Such unanimous written consent shall constitute the act of the Committee. For the purposes hereof, unanimous written consent shall mean a writing by the three (3) regular members of the ACC except as the provisions of Section 8.2 may apply.

Section 8.12. Procedure for Submission and Approval of Development Plan.

(a) Submission of a Development Plan shall be in accordance with the Rules promulgated by the ACC, as authorized by Section 8.14 hereof.

(b) If the ACC fails to approve or disapprove any material or Development Plan submitted to it hereunder within thirty (30) days after the date shown on the submittal receipt or fails to give notice of its actions as above required, it shall be conclusively presumed that the Committee has approved such materials as submitted; provided no Structure shall be erected which violates any of the Covenants contained herein. If the Committee requests additional or amended materials or an amended Development Plan during the initial thirty (30) day period, or approves on condition that certain additional or amended materials be submitted, such period shall automatically be extended to fifteen (15) days following the date upon which such additional or amended materials are required to be delivered to and received by and receipted for by the Committee. Additional fifteen (15) day extensions shall occur if further additional or amended materials are requested or required during any subsequent extension period. If the additional or amended materials are not received on or before the required date, then the Development Plan shall be automatically disapproved.

Section 8.13. Waiver and Estoppel. The approval by the ACC of any Development Plan, specifications or drawings or any materials accompanying it for matters requiring approval of the ACC shall not be deemed to constitute a waiver of or create any right of estoppel against the Committee's right to withhold approval of any similar Development Plan, drawing, specification or matter subsequently submitted for approval.

Section 8.14. ACC Rules.

(a) The ACC shall have the authority to adopt, amend, add to, replace and rescind, from time to time, procedural or substantive rules to make more definite and



certain, and to carry out the purpose of and intent of the provisions of this Declaration. Any conflict between such rule and any provision of this Declaration shall be resolved in favor of the provision of this Declaration. A copy of such rules, as in effect from time to time shall be provided to any Owner requesting the same in writing, upon receipt of the cost of such copy; provided that the failure to deliver a copy of any such rules, or the failure of the ACC from time to time to adopt any such rules shall not in any manner inhibit or impair the requirement that a Development Plan be approved by the ACC prior to construction or any other provision of this Declaration.

Section 8.15. Basis for ACC Approval or Disapproval. The Subdivision is intended by Declarant to be a cohesive development composed of homes of the highest quality and elegant appearance. Toward this end, it is intended that the ACC have the greatest degree of discretion possible in reviewing, approving or disapproving Development Plans. Declarant intends that the ACC shall have the right to consider as the basis for any approval or disapproval of a Development Plan: (a) compliance or noncompliance with certain objective standards set out in this Declaration or in any rules or guidelines subsequently published or adopted by the ACC, (b) the nature and quality of the building materials and methods of construction to be used, (c) the location of the proposed Improvements on the Lot, (d) the visual impact of the proposed Improvements from the standpoint of style and consistency with other Improvements constructed or approved by the ACC for construction in the Subdivision, (e) the experience and expertise of the general contractor, such other subjective factors as the ACC shall, in its discretion, deem relevant or appropriate. ANY PERSON PROPOSING TO PURCHASE ANY LOT IN THE SUBDIVISION IS CAUTIONED TO CONSULT WITH THE ACC CONCERNING INTENDED IMPROVEMENTS PRIOR TO BECOMING UNCONDITIONALLY OBLIGATED TO PURCHASE SUCH LOT.

Section 8.16. Decisions Conclusive. All decisions of the ACC shall be final and conclusive, and no Owner or any other person, association or entity shall have any recourse against the ACC, or any member thereof, for its or such member's approval or refusal to approve all or any portion of a Development Plan or of any materials submitted therewith, or for any other decision rendered under the authority of this Declaration.

Section 8.17. Liability of the Declarant and ACC.

(a) Generally. Neither the Declarant nor the ACC or any member thereof shall be liable to any Owner, or any other person, association, or entity, for any damage, loss or prejudice suffered or claimed on account of: (i) the approval or disapproval of any Development Plan or any materials submitted therewith, whether or not defective; (ii) the construction or performance of any work, whether or not pursuant to an approved Development Plan or any materials submitted therewith; (iii) the development of the Property; (iv) the structural capacity or safety features of the proposed Improvement or Structure; (v) whether or not the location of the proposed Improvement or Structure on the building site is free from possible hazards from



2000024562
3343283
Page: 23 of 41 20
83/13/2000 04:07P
Blk-R3 Pg-4451

flooding or from any other possible hazards, whether caused by conditions occurring either upon or off the Property; (vi) soil erosion causing sliding conditions; (vii) compliance with governmental laws, ordinances and regulations; (viii) any decision made or action taken or omitted to be taken under the authority of this Declaration; (ix) any act taken or decision made in connection with any land contiguous to the Subdivision, including, but not limited to any decision to annex or refuse to annex to the Subdivision other contiguous land or property; (ix) the execution and filing of any estoppel certificate, whether or not the facts therein are correct, provided, however, that with respect to the liability of a member, such member has acted in good faith on the basis of such information as may be possessed by him. Without in any way limiting the generality of any of the foregoing provisions of this Section, the ACC, or any member thereof, may, but is not required, to consult with or determine the view of any other Owner with respect to any Development Plan, or any materials submitted to the ACC.

(b) Regarding Soils Characteristics. Whether the soil, or a certain site on the Lot, is suitable for the design of the house that the Lot Owner ultimately builds depends on the footing and foundation design and plans used for construction on the Lot. Declarant and the ACC and its members makes no warranty or representation that the soil characteristics, and all locations on the Lot, are suitable for all house designs or plans. Neither does Declarant or the ACC or its members make any warranty or representation regarding any specific house design or plan. The suitability of the soils and the construction needs based on the soils will vary depending on the specific Lot, location of the house, and house design.

Section 8.18. Modifications and Waivers. The ACC, upon such terms and conditions, upon the payment of such fees or expenses, and for such procedures as it may prescribe, may, but is not required to, adopt, review and approve or disapprove, in whole or in part, with or without conditions, applications for the modification or waiver of any requirement of Subsections 6.4(a), (b), (d), (h), (i), and 6.5 through 6.11 of this Declaration or any requirement of the ACC rules applicable to any Improvement or use of, in, on or abutting any Lot. Such applications shall contain such information as the Committee may prescribe and shall affirmatively show that the application of such requirements, under the circumstances, creates unnecessary and undue hardship, and that a modification or waiver will not be detrimental (aesthetically, economically, or otherwise) to the Owner of any other Lot. The Committee may decide the matter upon the application and any materials or written statements accompanying it or may allow oral presentations in support of or in opposition to the application prior to the decision, at its discretion. The Committee shall render a decision in writing, which decision need not contain any reasons, findings, or conclusions for the decision and shall forward one (1) copy to the applicant, and retain one (1) copy in its records. Without limiting the general applications of this Section 8.18, the provisions of Section 8.15 and Section 8.16 of this Article shall apply to the actions and the decisions of the Committee and its members under this Section.



2669824562

3345283

Page: 38 of 41

21

83/13/2669 04-87P

Judy D. Woodward Bern. Co. COU

R 87.00

Blk-A3 Pg-4451

Section 8.19. Governmental Agency Approval. Nothing in this Declaration shall relieve or be interpreted as purporting to relieve any Owner from also securing such approval(s), certificate(s) or permit(s) of any governmental agency or entity with jurisdiction as may be required by law as a condition to the commencement, construction, maintenance, addition, change or alteration to or of any Improvement, and the Committee may require that a copy of such approval(s), certificate(s) or permit(s) be provided to the Committee as a final condition to approval of a Development Plan, or as additional assurance to the Committee that the Improvements and uses of an approved Development Plan meet governmental requirements, or for both such purposes.

ARTICLE IX

VISTA SANDIA HOMEOWNERS ASSOCIATION

Section 9.1. The Association. Declarant has or shall cause the formation and incorporation of the Association as a non-profit corporation organized and existing under the New Mexico Non-Profit Corporation Act, charged with the duties and vested with the powers prescribed by law and set forth in the Articles of Incorporation, Bylaws, and this Declaration. Neither the Articles of Incorporation nor the Bylaws shall for any reason be amended or otherwise changed or interpreted so as to be inconsistent with this Declaration.

Section 9.2. Membership. Each Owner (whether one or more persons or entities) of a Lot shall, upon and by virtue of becoming such Owner, automatically become a Member of the Association and shall remain a Member thereof until the Owner's ownership ceases for any reason, at which time the Owner's Membership in the Association shall automatically cease. Membership in the Association shall be appurtenant to and shall automatically follow the legal ownership of each Lot and may not be separated from such ownership. Whenever the legal ownership of any Lot passes from one person to another, by whatever means, it shall not be necessary that any instrument provide for transfer of Membership in the Association, and no certificate of Membership will be issued.

Section 9.3. Voting. Subject to the provisions of Section 9.6, all Members of the Association in good standing shall be entitled to one (1) vote (in person or by proxy) for each Lot owned at any meeting of Members of the Association or with respect to any matters submitted to a vote of the Members of the Association. If more than one person holds an interest in any Lot, all such persons shall be Members of the Association. The vote for such multiply-owned Lot shall be exercised as the Owners among themselves determine, but in no event shall more than one (1) vote be cast with respect to any Lot. The Articles of Incorporation and Bylaws of the Association may provide more specific rights with respect to voting by Members.



2000024562

5345265

Page: 31 of 41

22

83/13/2000 04:07P

Judy D. Woodward Bern. Co. COU

R 87.66

Bk-R3 Pg-4451

Section 9.4. Proxies. At all meetings of Members, each Member may vote in person or by proxy upon such terms as may be determined from time to time by the Board of Directors of the Association. All proxies shall be in writing, sealed and personally delivered by the person executing the proxy to a board member or returned by the United States Postal Service to the person designated by the Board of Directors, and filed with the Association Secretary. Every proxy shall be revocable and shall automatically cease upon conveyance by the Member of his Lot.

Section 9.5. Board of Directors and Officers. The affairs of the Association shall be conducted by a Board of Directors and such officers as the Directors may elect or appoint, in accordance with the Articles of Incorporation and the Bylaws, as the same may be amended from time to time.

Section 9.6. Control of the Association. Until the first to occur of (a) conveyance by Declarant of seventy-five percent (75%) in number of Lots in the Subdivision or (b) January 1, 2005, Declarant shall be entitled to cast three votes for each lot owned. Thereafter, Declarant shall be entitled to one (1) vote for each Lot it owns.

Section 9.7. Powers and Duties of the Association. The Association shall have such rights, powers and duties as set forth in the Articles of Incorporation and Bylaws, as the same may be amended from time to time.

Section 9.8. Personal Liability. No member of the Board of Directors or any Committee of the Association or any of the Officers of the Association shall be personally liable to any Owner or any other party including the Association for any damage, loss or prejudice suffered or claimed on account of any act, omission, error or negligence of the Association, the Board of Directors, any Committee, or any other agent, representative or employees of the Association; provided, however, that such person has, upon the basis of such information as may be possessed by him, acted in good faith, without willful or intentional misconduct.

ARTICLE X

ASSESSMENTS

Section 10.1. Operating Expense and Reserve Funds. All monies collected by the Association for the regular operating expense and reserve charges provided for in this Article, shall be separated into two funds which shall constitute and be known as the "Operating Expense Fund" and the "Reserve Fund." The Operating Expense Fund and the Reserve Fund shall be held, used, and expended by the Association for the common benefit of all Members to promote the health, safety, recreation, and welfare of the Members, including, without limitation:



2000024562
3343263
Page: 32 of 41
83/13/2000 04:07P 23
Bk-R3 Pg-4451

(a) maintenance and construction of privately maintained streets, bridges, culverts and related Improvements;

(b) the installation, construction, erection, and relocation of Improvements related to the enhancement and beautification of the Common Properties and Facilities in the Subdivision;

(c) the installation, construction, erection, and relocation of Improvements related to the enhancement and beautification of any other areas provided by this Declaration to be developed or maintained by the Association, such as shrubbery, trees, walkways and street lights, and the construction, repair, maintenance and replacement of properties, services, improvements and facilities devoted to such purposes and related to the use and enjoyment of the Subdivision by the Members;

(d) payment of utility charges in connection with the operation of Common Properties or use of Common Properties;

(e) payment of charges for street maintenance; maintenance, upkeep, beautification, improvement and replacement of park and entry way landscaping; and other services contracted for by the Association;

(f) charges for liability and property insurance and other insurance related to the Common Facilities, Common Properties and their use and operation; and

(g) property management, accounting and legal fees, including legal fees incurred by the Association while enforcing the provisions of this Declaration.

The Association may, in its sole discretion, determine which monies are to go into each fund and may give one or more of the purposes set forth in this Section 10.1 preference over other purposes. It is agreed that all expenses incurred and expenditures and decisions made by the Association in good faith shall be binding and conclusive on all Members.

Section 10.2. Regular Monthly. Subject to the provisions set forth below in Section 10.3 relating to the rate at which the operating expense and reserve charges and assessments imposed herein shall be paid on unimproved Lots, each and every Lot in the Property is hereby severally subjected to and impressed with a regular monthly operating expense and reserve charge or assessment in the amount of Thirty Dollars and No/100 (\$ 30.00) per month per Lot which charge shall commence upon the Closing of the purchase of each Lot and be due and payable on said date (prorated, if appropriate) and on the first day of each month thereafter, and which shall run with the land, and shall be subject to increase and decrease in accordance with the Articles of Incorporation and Bylaws of the Association.



2000024562

3345268

Page: 33 of 41

03/13/2000 04:07P 24

Judy D. Woodward Bern. Co. COU

R 07.00

Blk-R3 Pg-4451

Section 10.3. Unimproved Lots. Notwithstanding the foregoing, each Owner shall pay Ten Dollars and No/100 (\$ 10.00) per month for each Lot owned by it, unless and until a residential structure has been built thereon except that Declarant shall not be obligated to pay any operating expense and reserve charge or assessment on any unimproved Lot.

Section 10.4. Covenant for Assessments. Each Owner of a Lot, by the Owner's claim or assertion of ownership or by accepting a deed to any such Lot, whether or not it shall be so expressed in such deed, is hereby conclusively deemed to covenant and agree, as a covenant running with the land, to pay to the Association, its successors or assigns, each and all of the charges and Assessments against the Owner's Lot and/or assessed against the Owner as the same shall become due and payable, without demand. The charges and assessments herein provided for shall be a charge and a continuing lien upon each Lot, together with all improvements thereon, as hereinafter more particularly stated. Each Assessment, together with late fees, interest, costs, and reasonable attorneys' fees, shall also be the personal obligation of the person who was the Owner of the Lot at the time the obligation to pay such assessment accrued, and no Member shall avoid personal liability for the payment of any Assessment by waiver of the use or enjoyment of the Common Properties or Facilities, or any part hereof, or by abandonment of the Owner's Lot or the Owner's interest therein.

Section 10.5. Duties of the Board of Directors. The Board of Directors of the Association shall fix the date of commencement and the amount of the regular maintenance charges or assessments and any special maintenance charges against each Lot or Owner for each assessment period at least thirty (30) days in advance of such date or period and shall, at that time, prepare a roster of the Lots and assessments applicable thereto which shall be kept in the office of the Association, or the property manager, if any, and shall be open to inspection by any Owner. Written notice of such assessment shall there upon be sent to every Owner subject thereto. The Association, or the property manager, if any, shall, upon demand at any time, furnish to any Owner liable for said assessment a certificate in writing signed by an officer of the Association, or the property manager, if any, setting forth whether said assessment has been paid. Such certificate shall be conclusive evidence of payment of any assessment therein stated to have been paid.

The Board of Directors of the Association may impose sanctions (as set forth in Article VI of the By-Laws) for violation of this Declaration and/or the By-Laws, after notice and a hearing in accordance with the procedures set forth in Section 11.3 of this Declaration. The Association shall not be obligated to take any enforcement action if the Board of Directors reasonably determines that the Association's position is not strong enough to justify taking such action. Such a decision shall not be construed a waiver of the right of the Association to enforce such provision at a later time under other circumstances or estop the Association from enforcing any other covenants, restriction or rule.



2000024562

3345285

Page: 34 of 41 25

03/13/2000 04:07P

Judy D. Woodward Bern. Co. COU R 07.00 Bk-R3 Pg-4451

Section 10.6. Payment of Fines. In the event that any occupant, tenant, employee, guest, or invitee of an Owner violates the Declaration and/or By-Laws, or any rule or regulation, and a fine is imposed, the fine shall first be assessed against the occupant; provided, however, if the fine is not paid by the occupant within the time period set by the Board of Directors, the Owner shall pay the fine upon notice from the Association.

Section 10.7. Liens to Secure Assessments. The regular maintenance charges or assessments, any applicable special maintenance charge, and any fines or other fees, as hereinabove provided for (collectively referred to as "Assessments"), shall constitute and be secured by a separate and valid and subsisting lien, hereby created and fixed, and which shall exist upon and against each (or the applicable) Lot and all improvements thereon, for the benefit, as appropriate, of the Association. Subject to the condition that the Association be made a party to any court proceeding to enforce any lien hereinafter deemed to be superior, the lien hereby created shall be subordinate and inferior to:

(a) all liens for taxes or special Assessments levied by City, County and State government, or any political subdivision or special district thereof, and

(b) all liens securing amounts due or to become due under any Real Estate Contract or Contract of Sale, any first mortgage or deed of trust, made in good faith and for value, filed for record, prior to the date payment of any such charges or Assessments become due and payable.

Any judicial foreclosure of any such superior lien under any mortgage, deed of trust, or other security instrument in which the Association has been made a party, shall cut off and extinguish the liens securing Assessments which became due and payable prior to such foreclosure date, but no such foreclosure shall free any Lot from the liens securing Assessments thereafter becoming due and payable, nor shall the liability of any Member personally obligated to pay Assessments which become due prior to such foreclosure, be extinguished by any foreclosure.

Section 10.8. Effect of Non-Payment of Assessments. If any Assessment owed to the Association is not paid within thirty (30) days from the due date thereof, a late fee of \$10.00 shall be owed, plus the Assessment shall bear interest from the due date until paid at eighteen percent (18%) per annum, and, if placed in the hands of an attorney for collection or if suit is brought thereon or if collected through probate or other judicial proceedings, there shall be paid to the Association, an additional reasonable amount for attorney's fees and costs. The Association, as a common expense of all Members, may institute and maintain an action at law or in equity against any defaulting Member to enforce collection and/or for foreclosure of the liens against the Owner's Lot. All such actions may be instituted and brought in the name of the Association, and may be maintained and prosecuted in a like manner as an action to foreclose the lien of a mortgage or deed of trust on real property.



2000024562

3345663

Page: 33 of 41

26

03/13/2000 04:07P

Bk-R3 Pg-4451

Section 10.9. Collection and Enforcement. Each Member, by the Member's assertion of title or claim of ownership or by the Member's acceptance of a deed to a Lot, whether or not it shall be so recited in such deed, shall be conclusively deemed to have expressly vested in the Association, and in its officers and agents, the right, power and authority to take all action which the Association shall deem proper for the collection of Assessments and/or for the enforcement and foreclosure of the liens securing the same. Nothing herein shall require mortgagees to collect assessments and failure to pay assessments does not constitute a default under any mortgage.

ARTICLE XI

GENERAL PROVISIONS

Section 11.1. Cost of Performance. Cost and expense in performing any obligation or responsibility in this Declaration shall be borne by the person, association, or entity charged with such performance or responsibility and shall be subject to the provisions of Article X hereof.

Section 11.2. Breach not Ground for Rescission. No breach or continuing breach of the restrictions, covenants, conditions, duties or obligations imposed, allowed or granted by this Declaration shall be grounds for cancellation, termination or rescission of this Declaration or of any provision thereof.

Section 11.3. Enforcement.

(a) Notice: Except where damage or injury to persons or Property is imminent as a result of the performance or failure to perform or the defective performance of any obligation imposed or restricted by this Declaration or where animals are involved, no sanction shall be levied and no legal proceeding for the enforcement of the restrictions, covenants, conditions, rights and duties imposed, allowed or granted by this Declaration shall be commenced, until ten (10) days' written notice of the violation of this Declaration or the wrongful performance, defective performance or failure of performance, is given to the person, association or entity responsible for such violation, wrongful or defective performance or failure to perform. Such notice shall be deemed to be given if deposited in the U.S. Mail, mailed postage prepaid, certified, return receipt requested to the address of the Lot owned by such person, association or entity, unless the Association has previously been notified by such person, association or entity, in writing, to use some other address, in which case to such other address. The ten (10) days shall commence with the date of mailing thereof. Said notice shall describe (i) the nature of the alleged violation; (ii) the proposed sanction to be imposed; (iii) a period of not less than ten (10) days within which the alleged violator may present a written request for a hearing to the Board of Directors; and (iv) a statement that the proposed sanction shall be imposed as contained in the notice unless a challenge is begun within ten (10) day of the notice. If a timely challenge is not made the sanction stated in the notice shall be imposed;

2000024562

3345283

Page: 36 of 41 27

83/13/2000 04:07P

Bk-R3 Pg-4451



Judy D. Woodward Bern. Co. COU R 87.08

provided that the Board of Directors may, but shall not be obligated to, suspend any proposed sanction if the violation is cured within the ten (10) day period. Such suspension shall not constitute a waiver of the right to sanction future violations of the same or other provisions and rules by any person.

(b) Hearing: If a hearing is requested within the allotted ten (10) day period, the hearing shall be held before the Board of Directors in executive session. The alleged violator shall be afforded a reasonable opportunity to be heard. Prior to the effectiveness of any sanction hereunder, proof of proper notice shall be placed in the minutes of the meeting. Such proof shall be deemed adequate if a copy of the notice, together with a statement of the date and manner of delivery, is entered by the person who delivered such notice. The notice requirements shall be deemed satisfied if the alleged violator or its representative appears at the meeting. The minutes of the meeting shall contain a written statement of the results of the hearing and the sanction, if any, imposed.

Section 11.4. Additional Enforcement Rights. Declarant, the ACC, the Association, and any Owner shall have the right to enforce by proceeding, at law or in equity, for damages or for injunction or both, all restrictions, covenants, conditions, rights and duties imposed, allowed or granted by the provisions of this Declaration. In any such proceedings, the prevailing party or parties shall be entitled to recover cost and expenses, including reasonable attorney's fees, and such costs and expenses shall be subject to the provisions of Section 10.9. Failure by Declarant, ACC, Association or Owner to enforce any restriction, covenant, condition, duty or right herein contained shall in no event be deemed a waiver of their respective right to do so at a later time. Notwithstanding anything to the contrary elsewhere in this Declaration, the Board of Directors may elect to enforce any provision of the Declaration and/or By-Laws, or any rules and regulations of the Association by self-help (specifically including, but not limited to, the towing of vehicles that are in violation of parking rules) without the necessity of compliance with procedures set forth in Section 11.3 above. In any such action, to the maximum extent permissible, the Owner or occupant responsible for the violation of which abatement is sought shall pay all costs, including attorney's fees reasonably incurred. Any entry onto a Lot for purposes of exercising this power of self-help shall not be deemed a trespass.

Section 11.5. Attachment of Covenant on Resale or Remodel. This Declaration shall attach following the lease or resale of the Property, or any Lot, and any remodeling or other alteration of any Improvement must be approved by the ACC through the Development Plan process.

Section 11.6. Deviation from Approved Plan. All Development Plans approved in writing by the ACC must be complied with strictly and any deviation, change or alteration not in compliance with said Plan must be further approved in writing by the ACC. Violation hereof shall be subject to enforcement in accordance with the provisions of this Declaration.



2000024562

3343283

Page: 37 of 41

83/13/2000 04:07P

Bk-R3 Pg-4451

Section 11.7. Covenants to Run with the Land. The restrictions, easements, covenants, conditions, rights and duties of this Declaration shall run with and bind the land within the Property, as defined herein, and shall inure to the benefit of the Owner of any Lot therein, their respective legal representatives, heirs, successors and assigns for a term of twenty (20) years from the date this Declaration is recorded in the real property records of Bernalillo County, New Mexico, after which time such restrictions, easements, covenants, conditions, rights and duties shall automatically be extended

for successive periods of ten (10) years, unless amended, modified or repealed as hereinafter provided.

Section 11.8. Modification, Amendment or Repeal: Any of the provisions of this Declaration may be modified, amended or repealed by a recorded written instrument, executed and acknowledged by the Owners of not less than two-thirds (2/3) of the Lots.

Section 11.9. Severability. Invalidation of any of the provisions hereof by a final judgment or decree of any court shall in no way affect or impair the validity of any other provision hereof.

Section 11.10. Joint and Several Obligations. The terms of this Declaration in effect on the date of any lease or recording of a sheriff's deed, trustee's deed, deed in lieu of foreclosure, other deed, other order or decree declaring, settling or confirming title, pursuant to which one or more persons, associations or entities becomes a Lessee or an Owner as hereinbefore defined, shall be binding upon such Lessee or new Owner and such Lessee or new Owner shall be jointly and severally liable with his Lessor or the immediate prior Owner for any continuing performance, failure of performance or defective performance of any act or obligation restricted or imposed hereunder.

Section 11.11. Successors. Deeds of conveyance of any Lot may contain the provisions, restrictions, covenants and conditions contained herein by reference to this Declaration; however, whether or not such reference is made in any or all said deeds, by becoming an Owner as herein defined of any of the Property, each such Owner, for himself or herself or itself, his or hers or its heirs, personal representatives, successors, transferees and assigns, binds himself or herself or itself and such heirs, personal representatives, successors, transferees and assigns to all the provisions, restrictions, covenants and conditions now or hereafter imposed by or under the authority of this Declaration and any amendments thereof.

Section 11.12. Assignment of Rights and Obligations of Declarant. The rights of Declarant hereunder are fully assignable to any person, association or entity and any and all obligations and duties of Declarant are fully delegable and assignable to any person, association or entity.

Section 11.13. Word Meanings. The words such as "herein," "hereafter," "hereof," "hereunder" and "hereinabove" refer to this Declaration as a whole and not merely to



2000024562

3343225

Page: 38 of 41

03/13/2000 04:07P

Bk-R3 Pg-4451

a section or paragraph or article in which such words appear unless the context otherwise requires. Singular shall include the plural and the masculine gender shall include the feminine and neuter and vice versa unless the context otherwise requires.

Section 11.14. Captions and Section Headings. The captions and headings of various articles, sections, paragraphs or subparagraphs of this Declaration are for convenience only and are not to be considered as defining or limiting in any way the intent of the provisions hereof or thereof.

Section 11.15. Declarant's Exemption. Nothing contained in this Declaration shall be construed to prevent the erection and maintenance by Declarant of Structures, Improvements or signs necessary or convenient to the development, sale, operation or other disposition of the Property within the Subdivision.

Section 11.16. Mortgage Approval. So long as Declarant holds more than a majority of the voting power of the Association, HUD or VA approval is required prior to the following (a) amendment to the Association's Articles of Incorporation, By-Laws or this Declaration; (b) annexation of property to the Association (other than the addition/annexation of Units 2, 3, and 4 of the Vista Sandia Subdivision which are anticipated herein); (c) encumbering, conveying or dedicating Common Properties (other than the conveyances anticipated herein); or (d) dissolution of the Association.

IN WITNESS WHEREOF, the undersigned, being Declarant herein, has set its hand and seal this 10th day of March, 2000.

DECLARANT:

D. R. HORTON, INC.

By: _____

J. Mark Ferguson
J. Mark Ferguson,
Division President




2000024562
5345293
Page: 39 of 41
03/13/2000 04:07P
8k-R3 Pg-4451

ACKNOWLEDGMENT

STATE OF NEW MEXICO)
) ss.
COUNTY OF BERNALILLO)

The foregoing instrument was acknowledged before me this 10th day of March, 2000, by J. Mark Ferguson, Division President of D. R. Horton, Inc., on behalf of said corporation.


Notary Public


My Commission Expires: 11/21/2001



2000024562
5345205
Page: 48 of 41
03/13/2000 04:07P
Bk-R3 Pg-4451

Exhibit "A"

VISTA SANDIA SUBDIVISION UNIT ONE & Tracts A, B, & C within the "Town of Atrisco Grant" Projected Section 27 & 28, T.10N., R.2E., N.M.P.M. City of Albuquerque, Bernalillo County, New Mexico, as shown on the plat thereof filed August 2, 1999 in Book 99C, page 217, as document 1999100669.



Judy D. Woodward

Bern. Co. COU

R 87.68

2008024562

3345265

Page: 41 of 41

83/13/2000 04:07P

Bk-A3 Pg-4451

SPECIAL WARRANTY DEED

STATE OF NEW MEXICO)
)ss.
COUNTY OF BERNALILLO)

KNOW ALL MEN BY THESE PRESENTS THAT D. R. Horton, Inc., a Delaware corporation ("Grantor"), for and in consideration of Ten Dollars (\$10.00) by these presents does grant unto Vista Sandia Homeowners Association, Inc., a New Mexico non-profit corporation ("Grantee"), whose present mailing address is 4400 Alameda, NE, Suite B, Albuquerque, New Mexico, 87113 its heirs and assigns forever, all of the estate, right, title, interest, and claim, either at law or in equity, or otherwise, of the Grantor of, in and to the real property more particularly described on Exhibit "A" attached hereto and incorporated herein by this reference, with special warranty covenants, together with any improvements now or hereafter constructed thereon by Grantor, and all ways, easements, rights, waters, privileges, covenants, and appurtenances to the same belonging, benefitting or in any way appertaining (the "Property").
except as reserved herein;

TO HAVE AND TO HOLD unto Grantee, its successors and assigns forever, so that neither Grantor nor Grantor's successors, assigns, or legal representatives nor any person or persons claiming under Grantor shall at any time hereafter have, claim, or demand any right or title to the Property or any part thereof, subject only to the following permitted exceptions ("Permitted Exceptions"):

1. All unpaid taxes and assessments for the year 2000 and all subsequent years.

2. All liens, encumbrances, easements, reservations, restrictions, covenants, easements, zoning ordinances, matters of survey and conditions of record in the Bernalillo Clerk's office, Bernalillo County, New Mexico affecting the Property.

3. All restrictions and general notes contained on that certain recorded plat of Vista Sandia Subdivision Unit 2 & Tracts A, B, C & D, recorded on June 19, 2000, in Plat Book 2000C, Page 161 in the records of the Bernalillo County Clerk, Bernalillo County, New Mexico.

4. The VISTA SANDIA SUBDIVISION Comprehensive Declaration of Covenants, Conditions, and Restrictions recorded on March 13, 2000 in the records of the Bernalillo County Clerk, Bernalillo County, New Mexico at Book A3, Page 4451, et seq., as it may have been or hereafter be amended (the "Declaration").

5. An easement and right-of-way over Tract "A" for access and drainage reserved for the benefit of the lot owners in VISTA SANDIA SUBDIVISION.

6. A public water, sanitary sewer and storm drain easement within Tract "A" reserved to the City of Albuquerque.
7. Public utility easements across Tract "A" reserved to U. S. West Communications, Jones Intercable, PNM Electric and Gas Services, and their successors and assigns.
8. An easement and right-of-way hereby reserved unto Grantor, its successors and assigns in, on and over the Property for the purpose of construction, maintenance, repair, location, installation, inspection and operation of any Improvements on the Property for the benefit of Grantee and its members, which easement shall terminate automatically with no further documentation on that date which is ten (10) years from the date hereof.


Each portion of the Property shall be and is hereby designated "Common Properties" as specified on Exhibit "1" attached hereto, such designations to have such meaning as set forth in the Declaration.

Grantee, by acceptance of this instrument, acknowledges and affirms that Grantor does not, by the execution and delivery of any document or instrument executed and delivered in connection with the conveyance of the Property, make any warranty, express or implied, of any kind or any nature whatsoever with respect to the Property or any improvements thereon, except for the special warranties of title set forth herein, and all other warranties are expressly disclaimed.

WITNESS my hand, this 30th day of November, 2000.


D. R. Horton, Inc.,
a Delaware corporation

By: J. Mark Ferguson
J. Mark Ferguson
Division President

 My commission expires: 9-30-2001

STATE OF NEW MEXICO)
)ss.
COUNTY OF BERNALILLO)

This instrument was acknowledged before me on this 30th day of November, 2000, by J. Mark Ferguson, Division President of D. R. Horton, Inc., a Delaware corporation, on behalf of said corporation.

 [Seal] My commission expires: 4-30-2001


Spencer R. Ahlin
Notary Public

My Commission Expires: 4/30/2001

EXHIBIT "1"
Description of Property Conveyed

ALL THOSE TRACTS OR PARCELS OF LAND lying and being in Bernalillo County, New Mexico, and being more particularly described on that certain recorded plat for Vista Sandia Subdivision, Unit Two and Tracts A, B, C & D, recorded on June 19, 2000 in Plat Book 2000C, Page 161, of the records of the Bernalillo County Clerk, Bernalillo County, New Mexico as follows:

Tract "A"

 2000119876
5441893
Page: 3 of 3
Judy D. Woodward Bernal. Co. SP10 R 11.00 12/01/2000 04:15P
Bk-R12 Pg-9429

VISTA SANDIA SUBDIVISION

FIRST SUPPLEMENT TO COMPREHENSIVE DECLARATION OF COVENANTS, CONDITIONS AND RESTRICTIONS

THIS SUPPLEMENT is made on the date and year below written by D. R. HORTON, INC., a Delaware corporation, hereinafter referred to as the "Declarant."

RECITALS

1. Declarant has previously recorded a comprehensive Declaration of Covenants, Conditions and Restrictions, for the Vista Sandia Subdivision (the "Subdivision"), in the records of the Bernalillo County Clerk on March 13, 2000, in Book A3, Page 4451, as Document 2000024562 (the "Original Declaration").

2. Declarant is the owner of that certain real property described in Exhibit "A" attached hereto and incorporated herein by reference (the "Additional Property") which is referred to in the Original Declaration as Unit Two of the Subdivision.

3. The purpose of this supplement is to annex the Additional Property as part of the "Property" as that term is defined in Article 1 of the Original Declaration, subject to the terms and conditions of the Original Declaration.

NOW, THEREFORE, Declarant hereby declares, covenants and agrees as follows:

1. The Additional Property shall be subject to all of the terms and conditions of the Original Declaration and all references to "Property" in the Original Declaration shall include the Additional Property.

2. The Original Declaration is hereby incorporated by reference herein as if completely restated in this First Supplement to the Declaration.

3. The Owners of the lots in the Additional Property shall automatically become members of the Vista Sandia Homeowners Association (as that term is defined in Article I of the Original Declaration) and shall be subject to the rules, regulations, Articles of Incorporation and By-Laws of the Association.

4. All funds, fees, assessments and expenses collected and incurred in conjunction with the Additional Property shall be treated as if part of the original Property and the Declarant and Association shall not be required to separately account for the expenses and funds of the Additional Property.



Judy D. Woodward Bernal Co. DEL

R 11.00

2000119875

5441882

Page: 1 of 3

12/01/2000 04:15P

Blk-A12 Pg-9428

5. The Declarant and the subsequent owners of lots within the Additional Property shall be subject to the rules, guidelines and authority of the Vista Sandia Architectural Control Committee as stated in Article VIII of the Original Declaration and any amendments or exceptions thereto.

IN WITNESS WHEREOF, the undersigned, being Declarant herein, has set its hand and seal this 30th day of November, 2000.

Declarant:

D. R. Horton, Inc.

By: J. Mark Ferguson
J. Mark Ferguson
Division President

ACKNOWLEDGMENT

STATE OF NEW MEXICO)
) ss.
COUNTY OF BERNALILLO)



OFFICIAL SEAL
RONALD R. AHLIN
NOTARY PUBLIC-STATE OF NEW MEXICO

My commission expires: 4-30-2001

The foregoing instrument was acknowledged before me this 30th day of November, 2000, by J. Mark Ferguson, Division President of D. R. Horton, Inc., on behalf of said corporation.

Ronald R. Ahlin
Notary Public

My Commission Expires: 4-30-2001



Judy D. Woodward

Bern. Co. DEC

R 11.00

2000119875

5441692


Page: 2 of 3

12/01/2000 04:15P

Bk-A12 Pg-9428

Exhibit "A"

VISTA SANDIA SUBDIVISION UNIT TWO & Tracts A, B, C, & D within the "Town of Atrisco Grant" Projected Sections 27 & 28, T.10N, R.2E, N.M.P.M., City of Albuquerque, Bernalillo County, New Mexico, as shown on the plat thereof filed June 19, 2000 in Book 2000C, page 161, as document 2000059143.


Judy D. Woodward Bern. Co. DEC R 11.00
2000118875
544100Z
Page: 3 of 3
12/01/2000 04:15P
Bk-R12 Pg-9428

7. Public utility easements across Tract "A" reserved to U. S. West Communications, Jones Intercable, PNM Electric and Gas Services, and their successors and assigns.

8. An easement and right-of-way hereby reserved unto Grantor, its successors and assigns in, on and over the Property for the purpose of construction, maintenance, repair, location, installation, inspection and operation of any Improvements on the Property for the benefit of Grantee and its members, which easement shall terminate automatically with no further documentation on that date which is ten (10) years from the date hereof.

Each portion of the Property shall be and is hereby designated "Common Properties" as specified on Exhibit "1" attached hereto, such designations to have such meaning as set forth in the Declaration.

Grantee, by acceptance of this instrument, acknowledges and affirms that Grantor does not, by the execution and delivery of any document or instrument executed and delivered in connection with the conveyance of the Property, make any warranty, express or implied, of any kind or any nature whatsoever with respect to the Property or any improvements thereon, except for the special warranties of title set forth herein, and all other warranties are expressly disclaimed.

WITNESS my hand, this 18th day of July, 2001.

D. R. Horton, Inc.,
a Delaware corporation

By: J. Mark Ferguson
J. Mark Ferguson
Division President

STATE OF NEW MEXICO)
)ss.
COUNTY OF BERNALILLO)

This instrument was acknowledged before me on this 18th day of July, 2001, by J. Mark Ferguson, Division President of D. R. Horton, Inc., a Delaware corporation, on behalf of said corporation.

[Seal]

Kathryn Cheryl Elwell
Notary Public

My Commission Expires: 10-14-01



Harry Herrera

Bern. Co. SP4D

R 11.00

2001002099

5533992

Page: 2 of 3

07/18/2001 03:57P

BK-R22 Pg-1235

EXHIBIT "1"
Description of Property Conveyed

THE TRACT OR PARCEL OF LAND lying and being in Bernalillo County, New Mexico, and being more particularly described on that certain recorded plat for Vista Sandia Subdivision, Unit Three and Tract A, recorded on May 18, 2001, in Plat Book 2001C, Page 142, of the records of the Bernalillo County Clerk, Bernalillo County, New Mexico as follows:

Tract "A"



Nary Herrera

Bern. Co. SP40

R 11.00

2001082000

5533402
Page: 3 of 3

07/18/2001 03:57P
Bk-R22 Pg-1235

LANDRY & LUDEWIG, L.L.P.
ATTORNEYS AT LAW
1215 TIJERAS NW
ALBUQUERQUE, NEW MEXICO 87102
TEL (505) 243-6100 FAX (505) 243-8255

July 24, 2001

Via Hand Delivery

Robert Prewitt
D. R. Horton, Inc.
4400 Alameda NE, Bldg. B
Albuquerque, New Mexico 87113

Re: *Vista Sandia*

Dear Bob:

Enclosed for you records are the original Second Supplement to Comprehensive Declaration of Covenants, Conditions and Restrictions and Special Warranty Deed recorded on July 18, 2001.

If you have any questions please give me a call.

ORIGINAL Deed given to Rhonda 8/3/01

Sincerely,

LANDRY & LUDEWIG, L.L.P.

By: 

Melissa Parra

Secretary to Margaret C. Ludewig

MP

Enclosure: as stated

VISTA SANDIA SUBDIVISION

SECOND SUPPLEMENT TO COMPREHENSIVE DECLARATION OF COVENANTS, CONDITIONS AND RESTRICTIONS

THIS SUPPLEMENT is made on the date and year below written by D. R. HORTON, INC., a Delaware corporation, hereinafter referred to as the "Declarant."

RECITALS

1. Declarant has previously recorded a comprehensive Declaration of Covenants, Conditions and Restrictions, for the Vista Sandia Subdivision (the "Subdivision"), and a first amendment thereto, in the records of the Bernalillo County Clerk, on March 13, 2000, in Book A3, Page 4451, as Document 2000024562 (the "Original Declaration") and on December 1, 2000, in Book A12, Page 9428, as Document 2000119875 (the "First Supplement").

2. Declarant is the owner of that certain real property described in Exhibit "A" attached hereto and incorporated herein by reference (the "Additional Property") which is referred to in the Original Declaration as Unit Three of the Subdivision.

3. The purpose of this supplement is to annex the Additional Property as part of the "Property" as that term is defined in Article 1 of the Original Declaration, subject to the terms and conditions of the Original Declaration.

NOW, THEREFORE, Declarant hereby declares, covenants and agrees as follows:

1. The Additional Property shall be subject to all of the terms and conditions of the Original Declaration and all references to "Property" in the Original Declaration shall include the Additional Property.

2. The Original Declaration is hereby incorporated by reference herein as if completely restated in this Second Supplement to the Declaration.

3. The Owners of the lots in the Additional Property shall automatically become members of the Vista Sandia Homeowners Association (as that term is defined in Article I of the Original Declaration) and shall be subject to the rules, regulations, Articles of Incorporation and By-Laws of the Association.

4. All funds, fees, assessments and expenses collected and incurred in conjunction with the Additional Property shall be treated as if part of the original Property and the Declarant and Association shall not be required to separately account for the expenses and funds of the Additional Property.



Mary Herrera

Bern. Co. DEC

R 11.00

2001062098

533381

Page: 1 of 3

07/18/2001 03:57P

Bk-R22 Pg-1234

Exhibit "A"

VISTA SANDIA SUBDIVISION UNIT THREE & Tract A within the "Town of Atrisco Grant"
Projected Sections 27 & 28, T.10N, R.2E, N.M.P.M., City of Albuquerque, Bernalillo County,
New Mexico, as shown on the plat thereof filed May 18, 2001 in Book 2001C, page 142, as
document 2001056402.



2001062898
5333891
Page 3 of 3
87/18/2001 83:57P
BK-422 Pg-1234

Mary Herrera Bern. Co. DEC R 11.00